

REDCAR AND CLEVELAND BOROUGH COUNCIL
(RESIDENT PARKING) (CONSOLIDATION) (AMENDMENT) ORDER (NO.1) 2005

Redcar and Cleveland Borough Council (hereinafter called "the Council") under Sections 32(1) and 35(1) and Part IV of Schedule 9 of the Road Traffic Regulation Act 1984 (hereinafter referred to as the Act of 1984) and after consultation with the Chief Officer of Police in accordance with Part III of Schedule 9 to the Act of 1984 hereby makes the following Order:-

1. This Order shall come into operation on the *15th* day of *August* 2005 and may be cited as the Redcar and Cleveland Borough Council (Resident Parking) (Consolidation) (Amendment) Order (No 1) 2005.
2. The Redcar and Cleveland Borough Council (Resident Parking) (Consolidation) Order 2003 ("the Order") is hereby amended as follows:-
 - (a) Insert to Schedule 6.00 – Zone Y, Part 1 (Premises), of the Order those premises specified in Schedule 6.22A to this Order.
 - (b) Insert to Schedule 6.00 – Zone Y, Part 2 (Parking Places), of the Order those parking places specified in Schedule 6.22A to this Order.
 - (c) Insert to Schedule 6.00 – Zone SR1, Part 1 (Premises), of the Order those premises specified in Schedule 6.24A to this Order.
 - (d) Insert to Schedule 6.00 – Zone SR1, Part 2 (Parking Places) of the Order those parking places specified in Schedule 6.24A to this Order.
 - (e) Insert to Schedule 6.00 – Zone G, Part 1 (Premises), of the Order those premises specified in Schedule 6.27 to this Order.
 - (f) Insert to Schedule 6.00 – Zone G, Part 2 (Parking places), of the Order those parking places specified in Schedule 6.27 to this Order.
 - (g) Insert to Schedule 6.00 – Zone U, Part 1 (Premises) of the Order those premises specified in Schedule 6.26 to this Order.
 - (h) Insert to Schedule 6.00 – Zone U, Part 2 (Parking Places) of the Order those parking places specified in Schedule 6.26 to this Order.

REVOCATIONS


- (i) Delete those premises specified in Schedule A to this order from Sub Schedule 6.21 – Zone X (Kirkleatham Street, Redcar), of the Order.
- (j) Delete those parking places specified in Schedule A to this Order from Sub Schedule 6.21 – Zone X, (Kirkleatham Street, Redcar), of the Order.
- (k) Delete those parking places specified in Sub Schedule 6.22 – Zone Y, (Park Avenue, Redcar) from the Order.
- (l) Delete those parking places specified in Sub Schedule 6.24 – Zone SR1, (Lakes Primary School) from the Order.

- (m) Delete those parking places specified in Schedule A to this Order from Sub Schedule 6.17 – Zone S, (Redcar Road, Guisborough) of the Order.
 - (n) Delete those premises specified in Sub-Schedule 6.22 – Zone Y, (Park Avenue, Redcar), from the Order.
 - (o) Delete those premises specified in Sub-Schedule 6.24 – Zone SR1 (Lakes Primary School) from the Order.
3. The provisions of existing Traffic Regulation Orders are revoked insofar as there are inconsistencies with this Order.
4. The Interpretation Act 1978 shall apply for the interpretation of this Order as it applies for the interpretation of an Act of Parliament.

GIVEN under the Common Seal of the Council of the Borough of Redcar and Cleveland this *25th* day of *July* 2005.

20/3277

THE COMMON SEAL OF THE COUNCIL OF)
THE BOROUGH OF REDCAR AND CLEVELAND)
was hereunto affixed in the presence of:-)



Authorised Signatory.....*[Signature]*.....

(Legal and Democratic Services)

SCHEDULE 6.22A

RESIDENTS PARKING (CONSOLIDATION)

(AMENDMENT) ORDER (NO.1) 2005

Park Avenue, Redcar – Sub Schedule 6.22A (replacing 6.22) Residents Parking Zone Y

Part 1 (Premises)

11-35 (odd) Redcar Lane, 1-61 (odd) and 2-84 (even) Park Avenue
1-15 (odd) and 2-16 (even) Gosforth Avenue, 1-15 (odd) and 2-16 (even) Stanley Grove,
1-4 Dobson Terrace, 1-15 Maple Square, 2-12 (even) Lime Road, 1-13 (odd) and 2-26
(even) Elm Road, 1-4 Pine Close, 1-8 Hazel Grove, 2 Lilac Grove, 1-19 (odd) and 2-
14 (even) Beech Avenue, 1-13 (odd) and 2-16 (even) Sycamore Road, 1-22 The
Crescent (inclusive).

Part 2 (Parking Places) Mon – Sat 8.00 a.m. to 6.00 p.m.

Park Avenue (North Side)

From a point 17m east of Gosforth Avenue for a distance of 32m in an easterly direction.
From a point 11m east of Stanley Grove for a distance of 46m in an easterly direction.
From a point 8m east of Maple Square for a distance of 17m in an easterly direction.
From a point 6m east of Elm Road for a distance of 42m in an easterly direction.
From a point 6m east of Beech Avenue for a distance of 12m in an easterly direction.
From a point 15m east of Lime Road for a distance of 33m in an easterly direction.

Gosforth Avenue (North End)

East side. From a point 15m north of Park Avenue for a distance of 47m in a northerly direction.

Stanley Grove (North End)

West side. From a point 12m north of Park Avenue for a distance of 57m in a northerly direction.

Maple Square

West side. From a point 8m north of Park Avenue for a distance of 17m in a northerly direction. Inner Square. Both sides of central area for a distance of 15m.

Elm Road

East side. From a point 6m north of Park Avenue for a distance of 21m in a northerly direction.

East side. From a point 40m north of Park Avenue for a distance of 43m in a northerly direction.

Beech Avenue

West side. From a point 8m north of Park Avenue for a distance of 18m in a northerly direction.

West side from a point 40m north of Park Avenue for a distance of 66m in a northerly direction.

Lime Road

East side. From a point 7m north east of Park Avenue for a distance of 20m in a north easterly direction.

East side from a point 40m north east of Park Avenue for a distance of 25m in a north easterly direction.

West side. From a point 15m north of its junction with Park Avenue for a distance of 39 metres in a north-westerly direction.

SCHEDULE 6.22A (Continued)**RESIDENTS PARKING (CONSOLIDATION) ORDER****(AMENDMENT) ORDER (NO.1) 2005****Resident Parking Zone Y – Sub Schedule 6.22A****Part 2 (Parking Places) Mon – Sat 8 a.m. to 6 p.m.****PART B SOUTH OF PARK AVENUE****Park Avenue (South Side)**

From a point 15m east of Redcar Lane for a distance of 36m in an easterly direction.

From a point 17m east of Gosforth Avenue for a distance of 32m in an easterly direction.

From a point 12m east of Stanley Grove for a distance of 38m in an easterly direction.

From a point 13m east of Laburnum Road for a distance of 43m in an easterly direction.

From a point 8m east of Cedar Grove for a distance of 40m in an easterly direction.

From a point 5m east of Lime Road for a distance of 31m in an easterly direction.

Gosforth Avenue (South end)

West side. From a point 15m south of its junction with Park Avenue for a distance of 105m in a southerly direction.

Hazel Grove

North side. From a point 6m east of Lime Road to a point 6m west of Sycamore Road.

Sycamore Road

West side. From a point 6m north of Hazel Grove for a distance of 70m in a northerly direction.

West side. From a point 6m south of Hazel Grove for a distance of 16m in a southerly direction.

The Crescent

West side. From a point 23m south of Park Avenue for a distance of 132m in a southerly direction.

South West side. From a point 5m south of its junction with Sycamore Road for a distance of 195m in a south – easterly direction.

SCHEDULE 6.24A**RESIDENTS PARKING (CONSOLIDATION)****(AMENDMENT) ORDER (NO.1) 2005**

- Sub Schedule 6.24A (replacing 6.24)

**Zone SR1 Lakes Primary – Resident Parking Places
Mon to Fri 8.30 – 9.30 a.m. and 2.45 – 3.45 p.m.**

Part 1 Premises

1-11, 15-21 Cartmel Road (odd), 84-208, 212, 216 – 230 West Dyke Road (even nos) 269-281 West Dyke Road (odd), 1 – 9 Penrith Close, 1-26 Keswick Road (inclusive), 1-62 Ambleside Avenue (inclusive), 1-4 Levens Walk (inclusive) 1-18 Kendal Grove (inclusive).

Part 2 Parking Places Mon to Fri 8.30 – 9.30 a.m. and 2.45 – 3.45 p.m.

Ambleside Avenue

South west side. From a point 5 metres north west of its junction with Keswick Road for a distance of 212 metres in a north westerly direction.

North-east side. From a point 34 metres north west of its junction with West Dyke Road for a distance of 38 metres.

Cartmel Road

North side. From a point 61 metres east of its junction with West Dyke Road for a distance of 95 metres.

Keswick Road

West side. From a point 10 metres north of its junction with Penrith Close to a point 10 metres south of its junction with Ambleside Avenue.

Levens Walk

West side. From a point 10 metres north of its junction with Ambleside Avenue for a distance of 45 metres in a northerly direction.

Penrith Close

South side. From a point 34 metres west of its junction with West Dyke Road for a distance of 47 metres in a westerly direction.

SCHEDULE 6.27

RESIDENTS PARKING (CONSOLIDATION)

(AMENDMENT)ORDER (NO.1) 2005

Zone G – Sandringham Road, Redcar

Sub Schedule No. 6.27

Part 1 Premises

Sandringham Road 94 – 114 (even) 101-111 and 121-135 (odd)
Buckingham Road 54 – 60 (inclusive)
Corporation Road 7-11 (odd) and 158-180 (even)

Part 2 Parking Places Mon to Sat 8 a.m. to 6 p.m.

Sandringham Road

East side. From a point 30m north of its junction with Corporation Road for a distance of 77m in a northerly direction.

North side. From a point opposite the building line between nos. 99 and 101 Sandringham Road for a distance of 26m in an easterly direction.

Buckingham Road

South side. From a point 10m west of its eastern junction with Sandringham Road for a distance of 21m in a westerly direction.

Corporation Road

South side. From a point opposite the building line between nos 158 and 160 Corporation Road for a distance of 60m in an easterly direction.

SCHEDULE 6.26

RESIDENTS PARKING (CONSOLIDATION)

(AMENDMENT) ORDER (NO.1) 2005

Zone U – Belmangate, Guisborough

New Sub Schedule no 6.26

Part 1 Premises

2-60 including 56a, 62-96 Belmangate (evens) 1a, 1b -13, 19-39 Belmangate (odd), 1 Cleveland Place, 13-16 Fountains Close (inclusive) 2-20 Bank Street (evens), 1-19 Belmont Terrace (odd)

Part 2 Parking Places Mon to Sat 8 a.m. to 6 p.m.

Belmangate

West side. From a point 14 metres south of its junction with Rectory Lane for a distance of 40 metres in a southerly direction.

West side. From a point 10 metres south of its junction with Fountains Close for a distance of 57 metres in a southerly direction.

East side. From a point approx 78 metres south of its junction with Rectory Lane for a distance of 60 metres in a southerly direction.

Belmangate (Access Road) fronting nos 88-96

East side. From a point 25 metres south of its northern junction with Belmangate for a distance of 53 metres in a southerly direction.

Fountains Close

North side. From a point 6 metres west of its junction with Belmangate for a distance of 12 metres in a westerly direction.

SCHEDULE A

RESIDENTS PARKING (CONSOLIDATION)

(AMENDMENT) ORDER (NO.1) 2005

REVOCATIONS

Sub Schedule 6.21 Zone X Kirkleatham Street, Redcar

Premises

1-16 Hornleigh Grove, 1-16 Priory Grove

Parking Places

Hornleigh Grove

Both sides from a point 5m south of its junction with Kirkleatham Street for its full length.

Priory Grove

Both sides from a point 5m south of its junction with Kirkleatham Street for its full length.

Sub Schedule 6.22 Zone Y Park Avenue, Redcar

Sub Schedule 6.24 Zone SR1 Lakes Primary

Sub Schedule 6.17 Zone S Redcar Road, Guisborough

Parking Places

Redcar Road – Revocation of parking places (Bus Stop Location)

East side. From a point 39 metres south of its junction with Avenue Place for a distance of 8 metres.

Sub Schedule 6.22 A-Zone Y

PART 1 (Premises)

Premises entitled to Parking Permits	Conditions relating to Permit is
11-35 Redcar Lane odd	Resident Permits – 1 per qualifying veh
1-61 odd and 2-84 even Park Avenue	Visitors Permits – maximum of 2 per p
1-47 odd and 2-38 Gosforth Avenue	Business Permits – maximum of 1 per Special circumstances are proved to th
1-15 odd and 2-16 even Stanley Grove	
1-4 Dobson Terrace	
1-15 Maple Square	
2-12 even Lime Road	
1-13 and 2-26 Elm Road	
1-4 Pine Close	
1-19 odd and 2-14 even Beech Avenue	
1-13 odd and 2-16 Sycamore Road	
1-8 Hazel Grove	
1-22 The Crescent	
2 Lilac Grove	

PART 2 (Parking Places)

1	2	3	
Name of Parking Place	Position in which vehicle may wait	Classes of Vehicle	O Pa
Beech Avenue	West side From a point 8 m north of Park Avenue for a distance of 18 m in a northerly direction.	i) Motorcars, within provisions of Section 136 (2) (a) of the Act. ii) Motor cycles as defined in Section 136 (4) of the Act iii) Motor vehicles constructed or adapted for use for the conveyance of goods or burden the laden weight of which does not exceed 2 tonnes.	M Sa In ex Ba
Beech Avenue	West side From a point 40 m north of Park Avenue for a distance of 66 m in a northerly direction		
Elm Road	East side. From a point 6 m north of Park Avenue for a distance of 21 m in a northerly direction		
Elm Road	East side From a point 40 m north of Park Avenue for a distance of 43 m in a northerly direction.		
Gosforth Avenue	East side. From a point 15 m north of Park Avenue for a distance of 47 m in a northerly direction		
Hazel Grove	North side. From a point 6 m east of Lime Road to a point 6 m west of Sycamore Road.		

Maple Square	West side. From a point 8 m north of Park Avenue for a distance of 17 m in a northerly direction.	
Maple Square	Inner Square. Both sides of central area for a distance of 15 m	
Park Avenue North side	From a point 17 m east of Gosforth Avenue for a distance of 32 m in an easterly direction.	
Park Avenue	From a point 11 m east of Stanley Grove for a distance of 46 m in an easterly direction.	
Park Avenue	From a point 8 m east of Maple Square for a distance of 17 m in an easterly direction.	
Park Avenue	From a point 6 m east of Elm Road for a distance of 42 m in an easterly direction.	
Park Avenue	From a point 6 m east of Beech Avenue for a distance of 12 m in an easterly direction.	
Park Avenue	From a point 15 m east of Lime Road for a distance of 33 m in an easterly direction.	

Park Avenue South side	From a point 15 m east of Redcar Lane for a distance of 36 m in an easterly direction.	
Park Avenue	From a point 17 m east of Gosforth Avenue for a distance of 32 m in an easterly direction.	
Park Avenue	From a point 12 m east of Stanley Grove for a distance of 38 m in an easterly direction.	
Park Avenue	From a point 13 m east of Laburnum Road for a distance of 43 m in an easterly direction.	
Park Avenue	From a point 8 m east of Cedar Grove for a distance of 40 m in an easterly direction.	
Park Avenue	From a point 5 m east of Lime Road for a distance of 31 m in an easterly direction.	
Park Avenue	From a point 31 m west of its junction with The Crescent for a distance of 30 m in a westerly direction.	
Stanley Grove	West side. From a point 12 m north of Park Avenue for a distance of 57 m in a northerly direction.	
Sycamore Road	West side. From a point 6 m north of Hazel Grove for a distance of 70 m in a northerly direction.	

Sycamore Road	West side. From a point 6 m south of Hazel Grove for a distance of 16 m in a southerly direction.	
The Crescent	West side. From a point 23 m south of Park Avenue for a distance of 132 m in a southerly direction.	
The Crescent	South West side. From a point 5 m south of its junction with Sycamore Road for a distance of 195 m in a south –easterly direction.	

Sub Schedule 6.27 – Zone G

PART 1 (Premises)

Premises entitled to Parking Permits	Conditions relating to Permit is
	Resident Permits – 2 qualifying vehicle
94 – 114 Sandringham Road (even nos)	Visitors Permits – maximum of 2 per p
101 – 111, 121 - 135 Sandringham Road (odd nos)	Business Permits – maximum of 1 per Special circumstances are proved to th
54 – 60 Buckingham Road (inclusive)	
7 – 11 Corporation Road (odd nos)	
158 – 180 Corporation Road (even nos)	

Sub Schedule 6.26 – Zone U

PART 1 (Premises)

Premises entitled to Parking Permits	Conditions relating to Permit is
	Resident Permits – 2 qualifying vehicle
2 – 60, 62 – 96 Belmangate (even nos)	Visitors Permits – maximum of 1 per p
1, -13 (1a, 1b), 19 – 39 (12a and 56a) Belmangate (odd nos)	Business Permits – maximum of 1 per Special circumstances are proved to th
1 Cleveland Place	
13 – 16 Fountains Close (inclusive)	
2 – 20 Bank Street (even nos)	
1 -- 19 Belmont Terrace (odd nos)	

Sub Schedule 6.24 A – Zone SR1

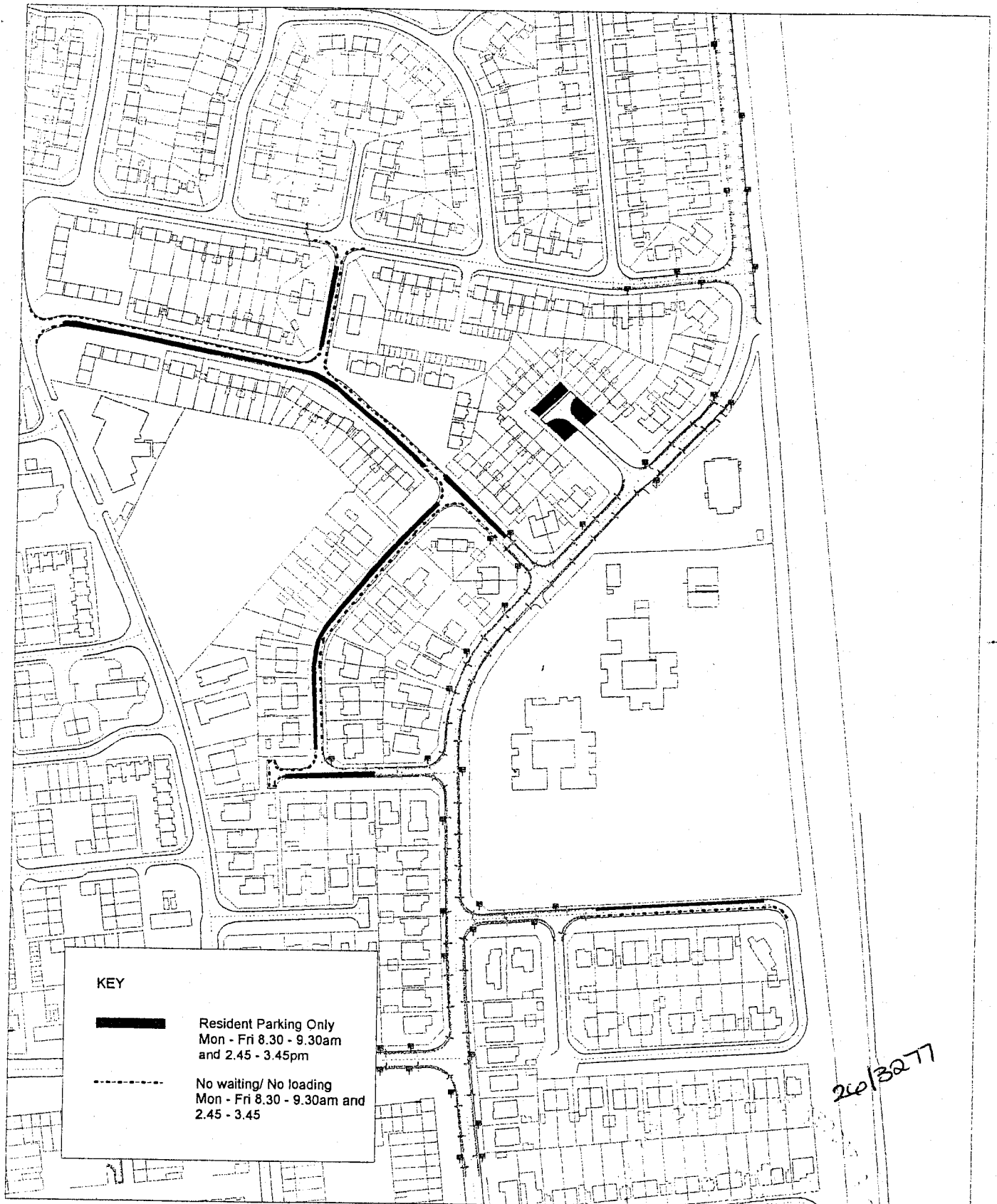
PART 1 (Premises)

Premises entitled to Parking Permits	Conditions relating to Permit
	Resident Permits – 2 qualifying vehicle
1 – 11, 15 – 21 Cartmel Road (odd)	Visitors Permits – maximum of 2 per 1
84 – 208, 212, 216 – 230 West Dyke Road (even nos)	Business Permits – maximum of 1 per Special circumstances are proved to th
269 – 281 West Dyke Road (odd nos)	
1 – 9 Penrith Close	
1 – 26 Keswick Road (inclusive)	
1 – 62 Ambleside Avenue (inclusive)	
1 – 4 Levens Walk (inclusive)	
1 – 18 Kendal Grove (inclusive)	

Penrith Close	South side. From a point 34 metres west of its junction with West Dyke Road for a distance of 47 metres in a westerly direction		
---------------	---	--	--

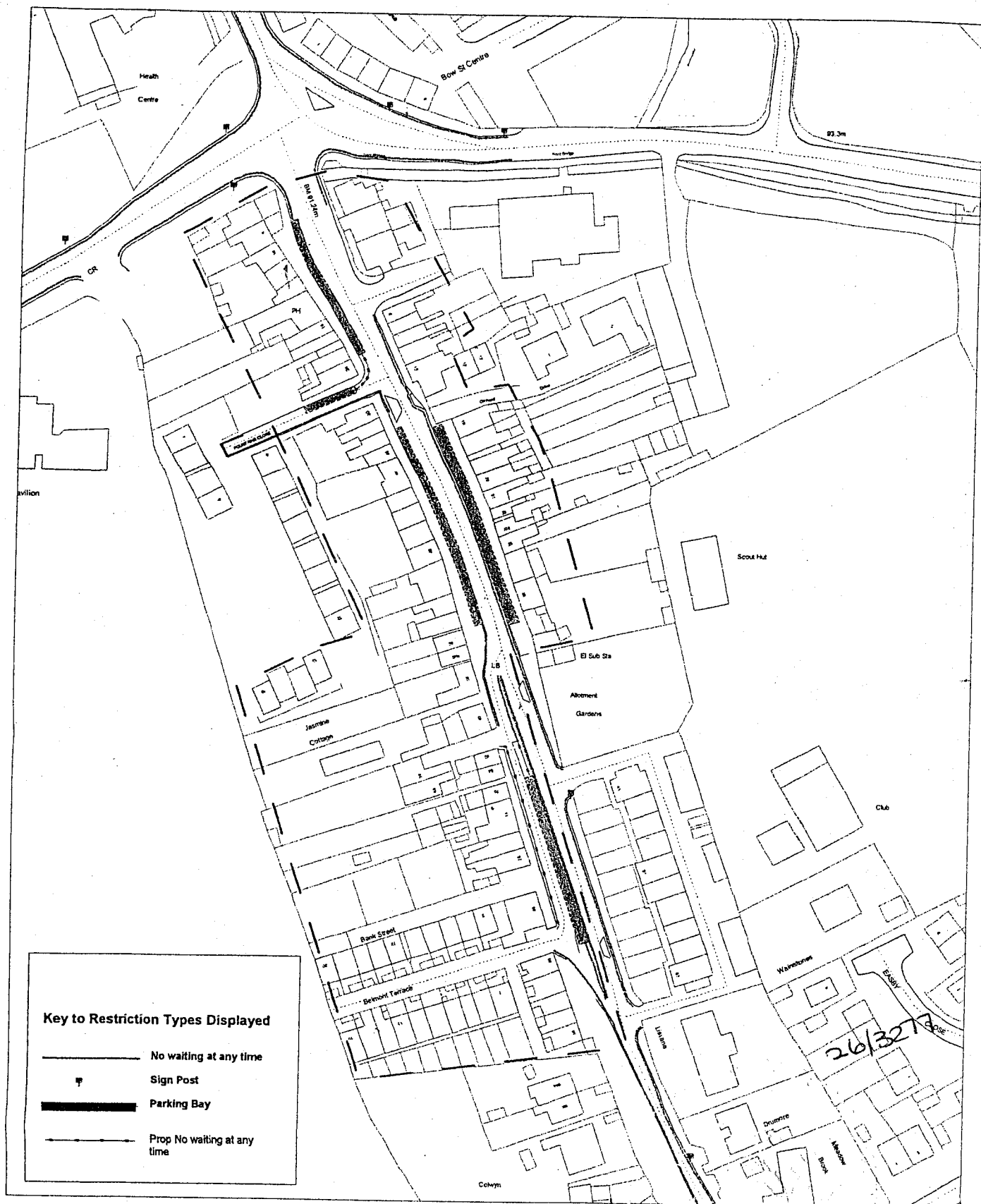


**Resident Parking Zone Y, Park Avenue, Redcar
Amendment to bays and waiting restrictions**



SR1 Proposed Changes

J. Moxon
[Signature]



26/327



Belmangate - Proposed Resident Parking Zone

SCALE	1 : 1000
DATE	12/11/2004
DRAWING No.	
DRAWN BY	

P. Moran
Lin

Coatham C of E Primary School

Bourne
Manse
1 to 9

KIRKLEATHAM STREET

Revocation of Parking
Places

MP 25



RPZ X - Revocation of parking places



Church Street, Guisborough - revocation of RPZ parking place